NÚMERO DE ESTRUCTURA	ARMADO PRINCIPAL	ACUMULADA (m)	VANO VIENTO (m)	VANO PESO (m)	SOPORTE	RETENIDAS	PUESTA A TIERRA	CIMENTACIÓN	AMORTIGUADORES	AMORTIGUADORES-G	VANO HORIZONTAL (m)	VANO REGULADOR (m)	PARÁMETRO CATENARIA (m)	PARÁM. CAT. - G (m)	CONDUCTOR	CONDUCTOR-G
286	RA 0-30-1x13,50/1300/3	13021.43	90.00	37.35	RA 0-30-1x13,50/1300/3		PAT-1C	RA 0-30-1x13,50/1300/3	-/-	-/-	87.94	88.01	1850.37		1xAAAC 50	
287	ES1(SUS.MADERA) 14	13109.36	87.98	173.31	ES1(SUS.MADERA) 14		-	ES1(SUS.MADERA) 14	-/-	-/-	88.02	88.01	1850.37		1xAAAC 50	
288	RA 0-30-1x13,50/1300/3	13197.38	80.52	48.96	RA 0-30-1x13,50/1300/3		PAT-1C	RA 0-30-1x13,50/1300/3	-/-	-/-	73.02	73.07	1850.37		1xAAAC 50	
289	ES1(SUS.MADERA) 14	13270.40	72.85	32.47	ES1(SUS.MADERA) 14		-	ES1(SUS.MADERA) 14	-/-	-/-	72.69	73.07	1850.37		1xAAAC 50	
290	ES1(SUS.MADERA) 14	13343.08	73.08	132.89	ES1(SUS.MADERA) 14		-	ES1(SUS.MADERA) 14	-/-	-/-	73.47	73.07	1850.37		1xAAAC 50	
291	RA 0-30-1x13,50/1300/3	13416.56	66.74	-61.88	RA 0-30-1x13,50/1300/3		PAT-1C	RA 0-30-1x13,50/1300/3	-/-	-/-						
291	RA 0-30-1x13,50/1300/3	13416.56	66.74	-61.88	RA 0-30-1x13,50/1300/3		PAT-1C	RA 0-30-1x13,50/1300/3	-/-	-/-	60.00	60.43	1850.37		1xAAAC 50	
292	ES1(SUS.MADERA) 14	13476.56	60.00	115.39	ES1(SUS.MADERA) 14		-	ES1(SUS.MADERA) 14	-/-	-/-	60.00	60.43	1850.37		1xAAAC 50	
293	ES1(SUS.MADERA) 14	13536.56	60.54	122.41	ES1(SUS.MADERA) 14		-	ES1(SUS.MADERA) 14	-/-	-/-	61.07	60.43	1850.37		1xAAAC 50	
294	RA 0-30-1x13,50/1300/3	13597.63	87.63	100.23	RA 0-30-1x13,50/1300/3		PAT-1C	RA 0-30-1x13,50/1300/3	-/-	-/-	114.18	114.18	1850.37		1xAAAC 50	
295	RA 0-30-1x13,50/1300/3	13711.81	87.09	-7.93	RA 0-30-1x13,50/1300/3		PAT-1C	RA 0-30-1x13,50/1300/3	-/-	-/-						
295	RA 0-30-1x13,50/1300/3	13711.81	87.09	-7.93	RA 0-30-1x13,50/1300/3		PAT-1C	RA 0-30-1x13,50/1300/3	-/-	-/-	60.00	61.95	1850.37		1xAAAC 50	
296	ES1(SUS.MADERA) 14	13771.81	60.00	27.68	ES1(SUS.MADERA) 14		-	ES1(SUS.MADERA) 14	-/-	-/-	60.00	61.95	1850.37		1xAAAC 50	
297	ES1(SUS.MADERA) 14	13831.81	60.00	94.52	ES1(SUS.MADERA) 14		-	ES1(SUS.MADERA) 14	-/-	-/-	60.00	61.95	1850.37		1xAAAC 50	
298	ES1(SUS.MADERA) 14	13891.81	61.17	40.71	ES1(SUS.MADERA) 14		-	ES1(SUS.MADERA) 14	-/-	-/-	62.34	61.95	1850.37		1xAAAC 50	
299	ES1(SUS.MADERA) 14	13954.15	62.22	46.46	ES1(SUS.MADERA) 14		-	ES1(SUS.MADERA) 14	-/-	-/-	62.09	61.95	1850.37		1xAAAC 50	
300	ES1(SUS.MADERA) 14	14016.25	62.28	118.89	ES1(SUS.MADERA) 14		-	ES1(SUS.MADERA) 14	-/-	-/-	62.46	61.95	1850.37		1xAAAC 50	
301	ES1(SUS.MADERA) 14	14078.71	62.46	46.39	ES1(SUS.MADERA) 14		-	ES1(SUS.MADERA) 14	-/-	-/-	62.46	61.95	1850.37		1xAAAC 50	
302	ES1(SUS.MADERA) 14	14141.16	62.46	84.74	ES1(SUS.MADERA) 14		-	ES1(SUS.MADERA) 14	-/-	-/-	62.46	61.95	1850.37		1xAAAC 50	
303	ES1(SUS.MADERA) 14	14203.62	62.64	64.36	ES1(SUS.MADERA) 14		-	ES1(SUS.MADERA) 14	-/-	-/-	62.82	61.95	1850.37		1xAAAC 50	
304	ES1(SUS.MADERA) 14	14266.45	62.82	-45.74	ES1(SUS.MADERA) 14		-	ES1(SUS.MADERA) 14	-/-	-/-	62.82	61.95	1850.37		1xAAAC 50	
305	ES1(SUS.MADERA) 14	14329.27	62.62	285.52	ES1(SUS.MADERA) 14		-	ES1(SUS.MADERA) 14	-/-	-/-						

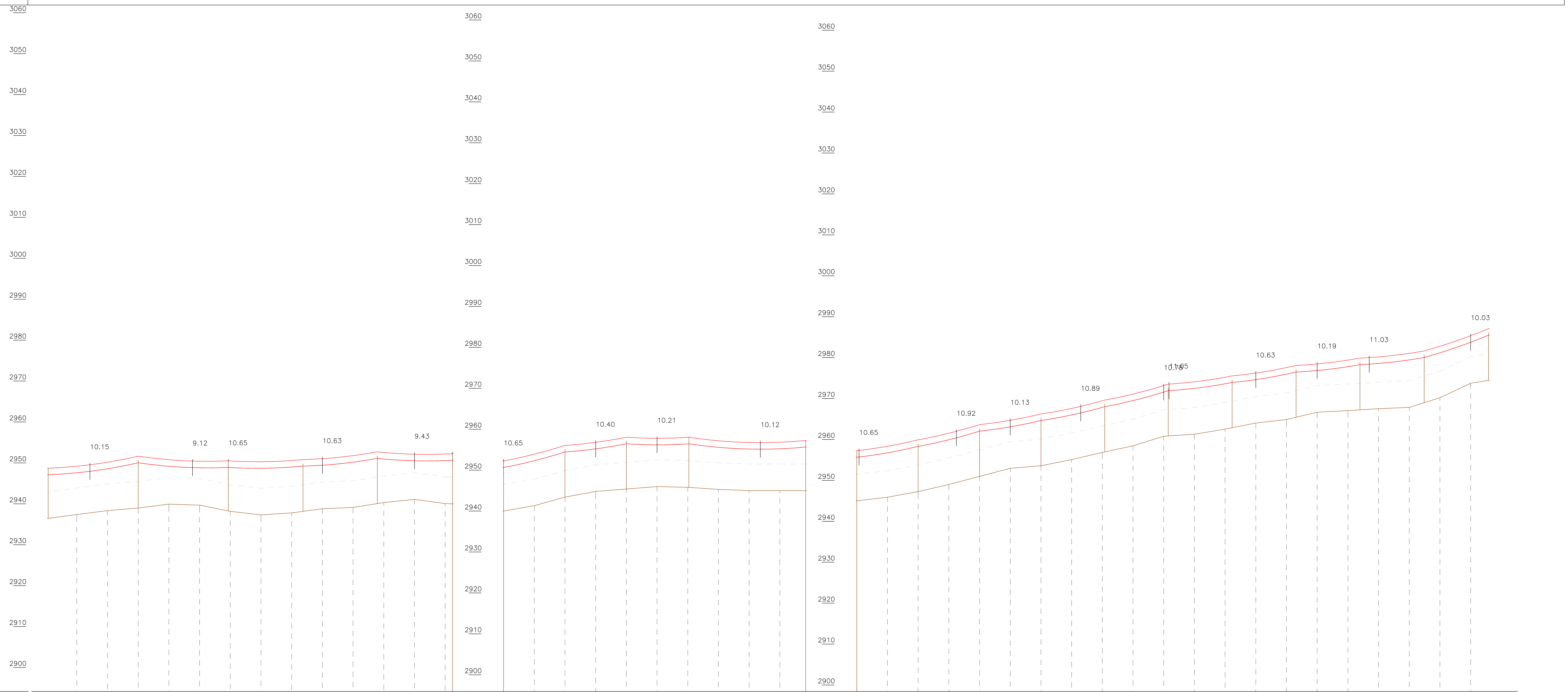

ESTACIÓN	DISTANCIA PARCIAL (m)	DISTANCIA ACUMULADA (m)	COTA DE TERRENO (m)
–	60.00	13019.36	2936.38
–	60.00	13079.36	2938.33
–	60.00	13139.36	2939.92
–	60.00	13199.36	2938.15
–	60.00	13259.36	2937.79
–	60.00	13319.36	2939.12
–	37.19	13379.36	2941.09
TR-242	30.	13416.56	2940.00
TR-242	19 / 30.00	13416.56	2940.00
–	30.00	13446.56	2941.32
–	30.00	13476.56	2943.39
–	30.00	13506.56	2944.80
–	30.00	13536.56	2945.39
–	30.00	13566.56	2945.99
–	30.00	13596.56	2945.81
–	30.00	13626.56	2945.31
–	55.25	13656.56	2945.00
TR-243	30.	13711.81	2945.00
TR-243	30.00	13711.81	2945.00
–	30.00	13741.81	2945.88
–	30.00	13771.81	2947.26
–	30.00	13801.81	2949.00
–	30.00	13831.81	2950.98
–	30.00	13861.81	2952.95
–	30.00	13891.81	2953.57
–	30.00	13921.81	2955.08
–	30.00	13951.81	2956.83
–	30.00	13981.81	2958.44
–	30.00	14011.81	2960.79
–	30.00	14041.81	2961.27
–	30.00	14071.81	2962.54
–	30.00	14101.81	2964.00
–	30.00	14131.81	2964.88
–	30.00	14161.81	2966.65
–	30.00	14191.81	2967.05
–	30.00	14221.81	2967.52
–	60.00	14251.81	2967.84
–	7	14311.81	2973.73

TIPO DE TERRENO

PROPIETARIO

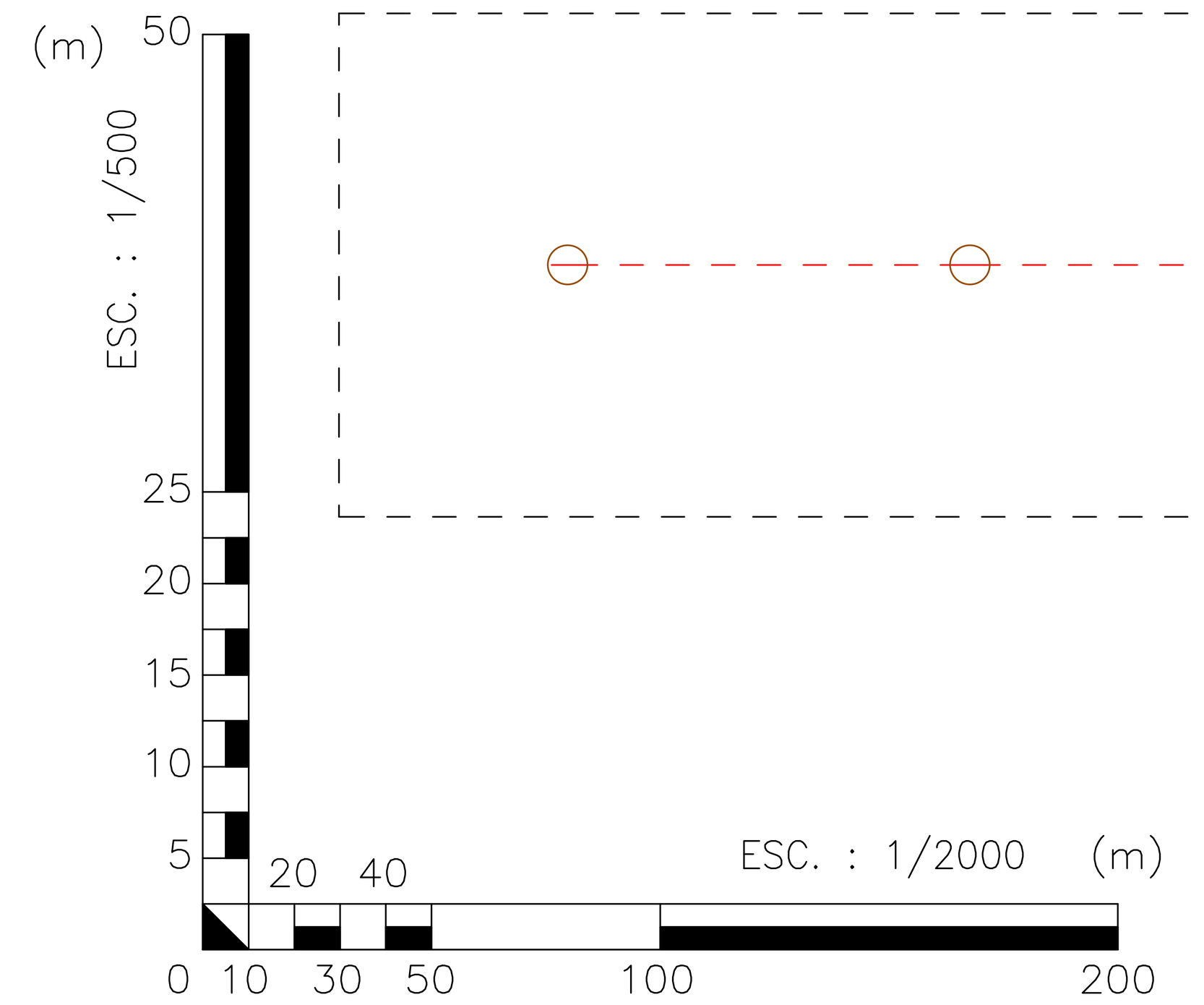

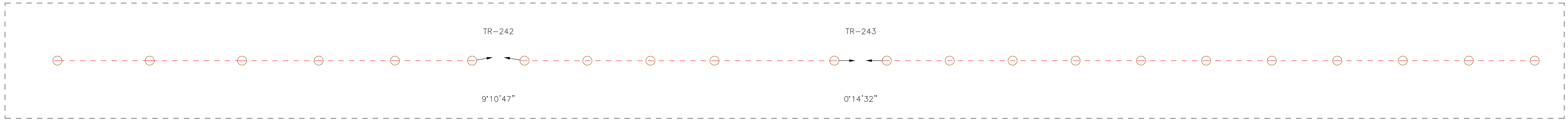

REV.	DESCRIPCIÓN	DISEÑO	DIBUJO	APROBADO	FECHA

TENDIDO DE LINEA DE MEDIA TENSION 13.2 KV
DESDE PARAJE EL RODEO HASTA LA POMA

TRAZA DE L.M.T

Distribución de Estructuras

PERFIL Y PLANIMETRÍA : 13.02 km A 14.33 km

DIS. : –

REV. : ING. MARIO ALFARO

APR. : –

DIB. : ARQ. MARIEL ALFARO

DEPARTAMENTO: LA POMA.
PROVINCIA : SALTA-ARGENTINA.
DISTRITO : LA POMA.
FECHA :

ESCALA :
H :1/2000
V :1/500

PLANO : 19/29
01-L.A.T.13,2 KV.